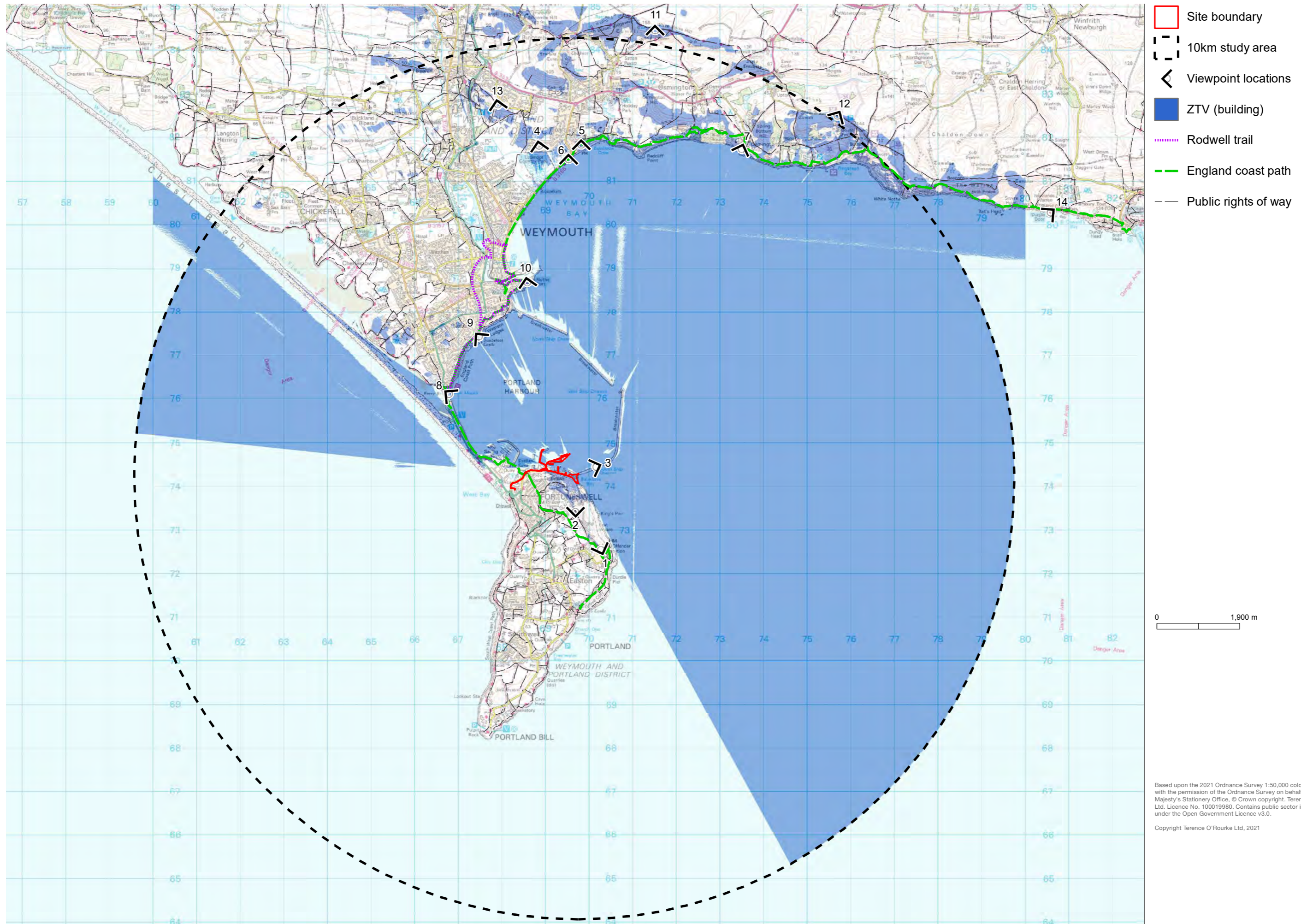
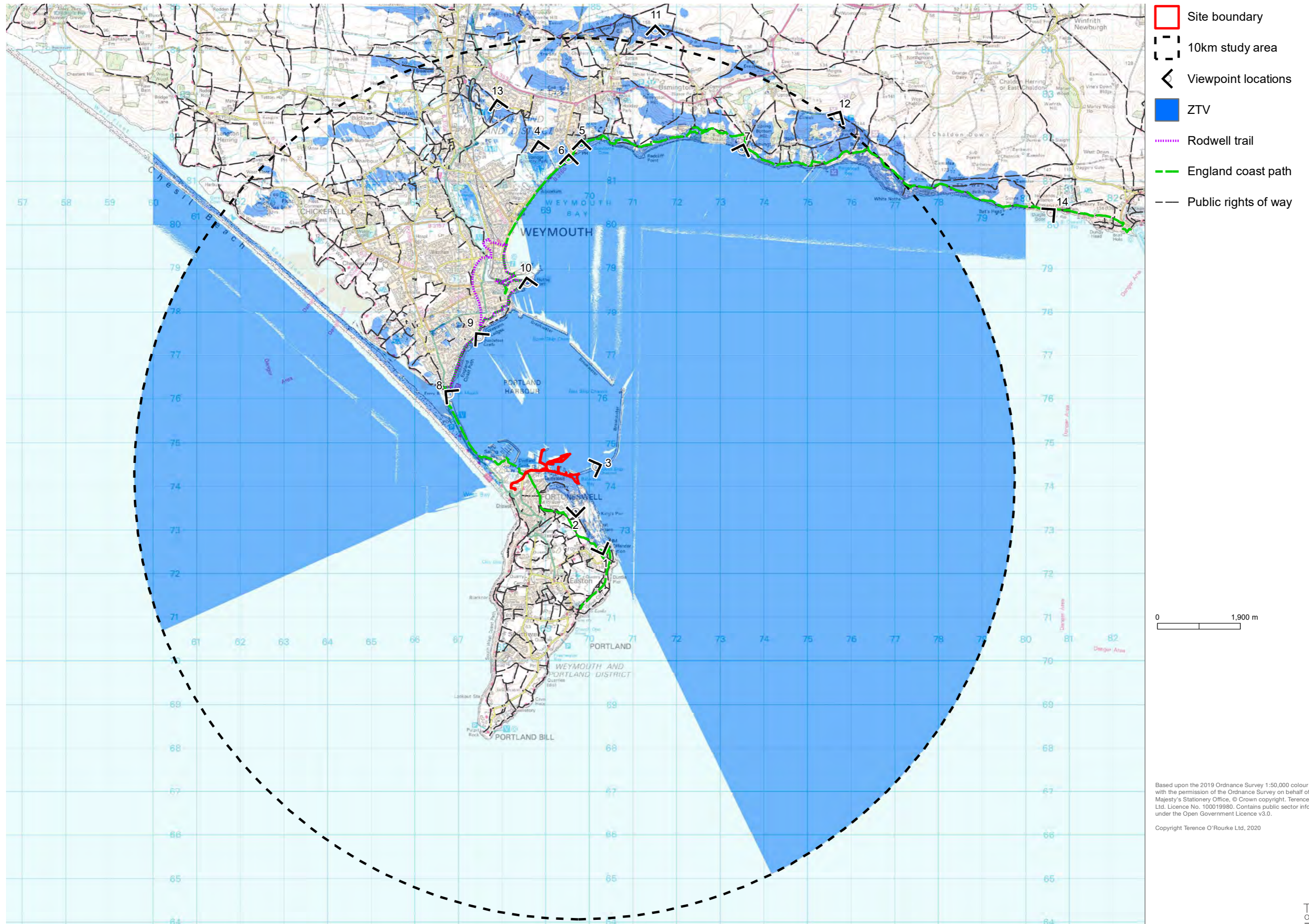



Portland  
energy recovery  
facility

Environmental statement  
Addendum  
Appendices





- Site boundary
- 10km study area
- Viewpoint locations
- ZTV
- Rodwell trail
- England coast path
- Public rights of way



Based upon the 2019 Ordnance Survey 1:50,000 colour raster map with the permission of the Ordnance Survey on behalf of Her Majesty's Stationery Office, © Crown copyright, Terence O'Rourke Ltd. Licence No. 100019980. Contains public sector information licensed under the Open Government Licence v3.0.  
Copyright Terence O'Rourke Ltd, 2020

Figure 9.17 revA Zone of theoretical visibility (ZTV) of the proposed stack and viewpoint locations



Portland Harbour Waters

Approximate extent of proposals

Portland Castle

Weymouth and Portland National Sailing Academy


Taken from Ferry Bridge by Fishermans Quay  
 Visualisation type 4. To be viewed at a comfortable arm's length and printed at A1

Plume illustrated at 187.89m which is the maximum length of visible plume, during daylight hours on a non-cloudy day with the wind coming from the south west, the predominant wind direction.

This maximum length of visible plume would only have been visible once within the last 5 years for a period of 1 hour in February 2016.



Figure 9.38 Photomontage of viewpoint 8 winter



Taken from Sandsfoot Castle  
 Visualisation type 4. To be viewed at a comfortable arm's length and printed at A1

Plume illustrated at 187.89m which is the maximum length of visible plume, during daylight hours on a non-cloudy day with the wind coming from the south west, the predominant wind direction.  
 This maximum length of visible plume would only have been visible once within the last 5 years for a period of 1 hour in February 2016.



Figure 9.39 Photomontage of viewpoint 9 winter



Approximate  
extent of proposals

Nothe Fort

Taken from White Horse Hill  
Visualisation type 4. To be viewed at a comfortable arm's length and printed at A1

Plume illustrated at 187.89m which is the maximum length of visible plume, during daylight hours on a non-cloudy day with the wind coming from the south west, the predominant wind direction.

This maximum length of visible plume would only have been visible once within the last 5 years for a period of 1 hour in February 2016.



Figure 9.40 Photomontage of viewpoint 11 winter



Taken from the National Trust car park at Ringstead Bay  
 Visualisation type 4. To be viewed at a comfortable arm's length and printed at A1

Plume illustrated at 187.89m which is the maximum length of visible plume, during daylight hours on a non-cloudy day with the wind coming from the south west, the predominant wind direction.

This maximum length of visible plume would only have been visible once within the last 5 years for a period of 1 hour in February 2016.




Figure 9.41 Photomontage of viewpoint 12 winter



Taken from Sandsfoot Castle  
 Visualisation type 4. To be viewed at a comfortable arm's length and printed at A1



Figure 9.42  
 Viewpoint 9 night-time





Taken from Sandsfoot Castle  
 Visualisation type 4. To be viewed at a comfortable arm's length and printed at A1





Figure 9.43 Photomontage of  
 viewpoint 9 night-time



Taken from the National Trust car park at Ringstead Bay  
 Visualisation type 4. To be viewed at a comfortable arm's length and printed at A1



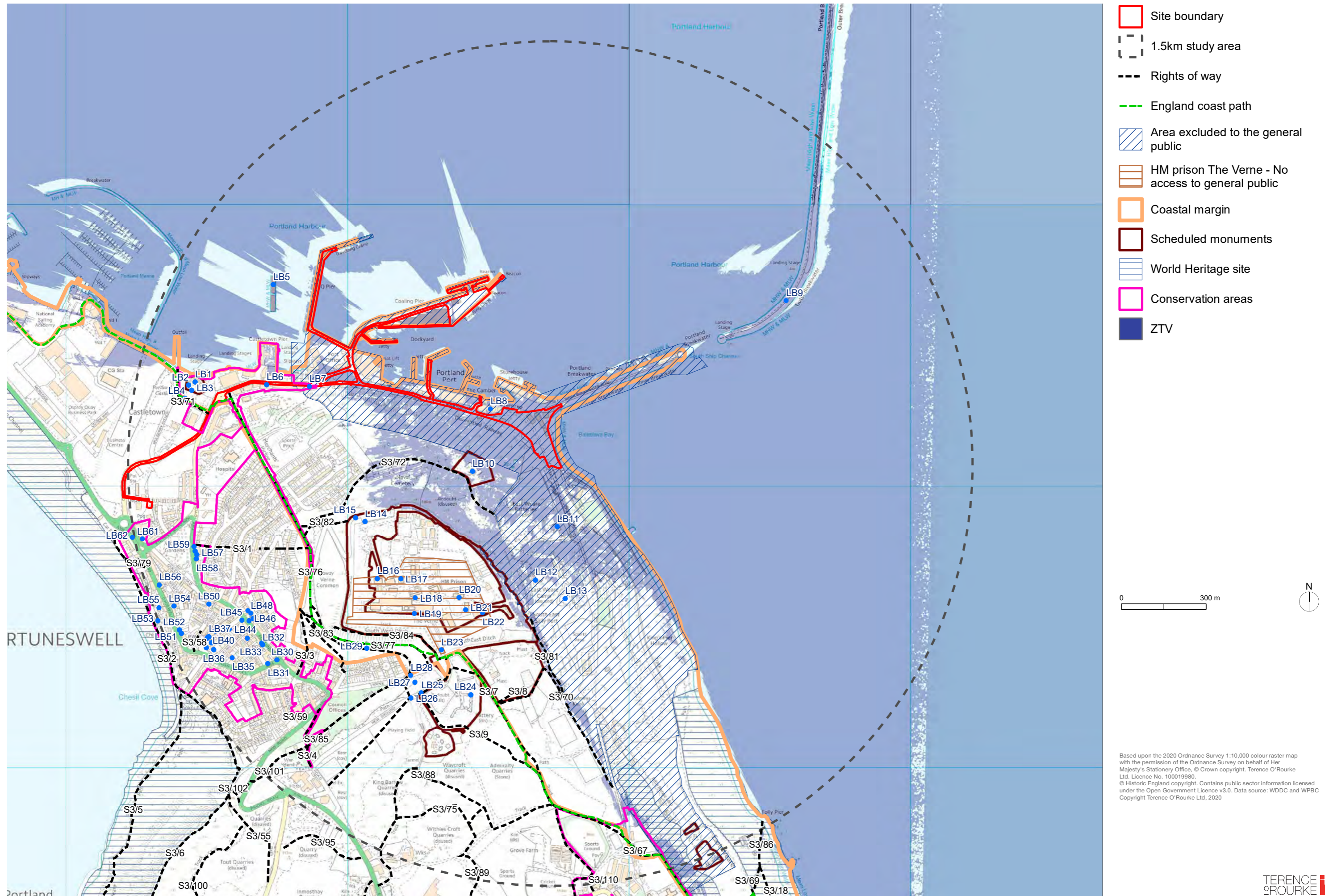
Figure 9.44  
 Viewpoint 12 night-time



Taken from the National Trust car park at Ringstead Bay  
 Visualisation type 4. To be viewed at a comfortable arm's length and printed at A1

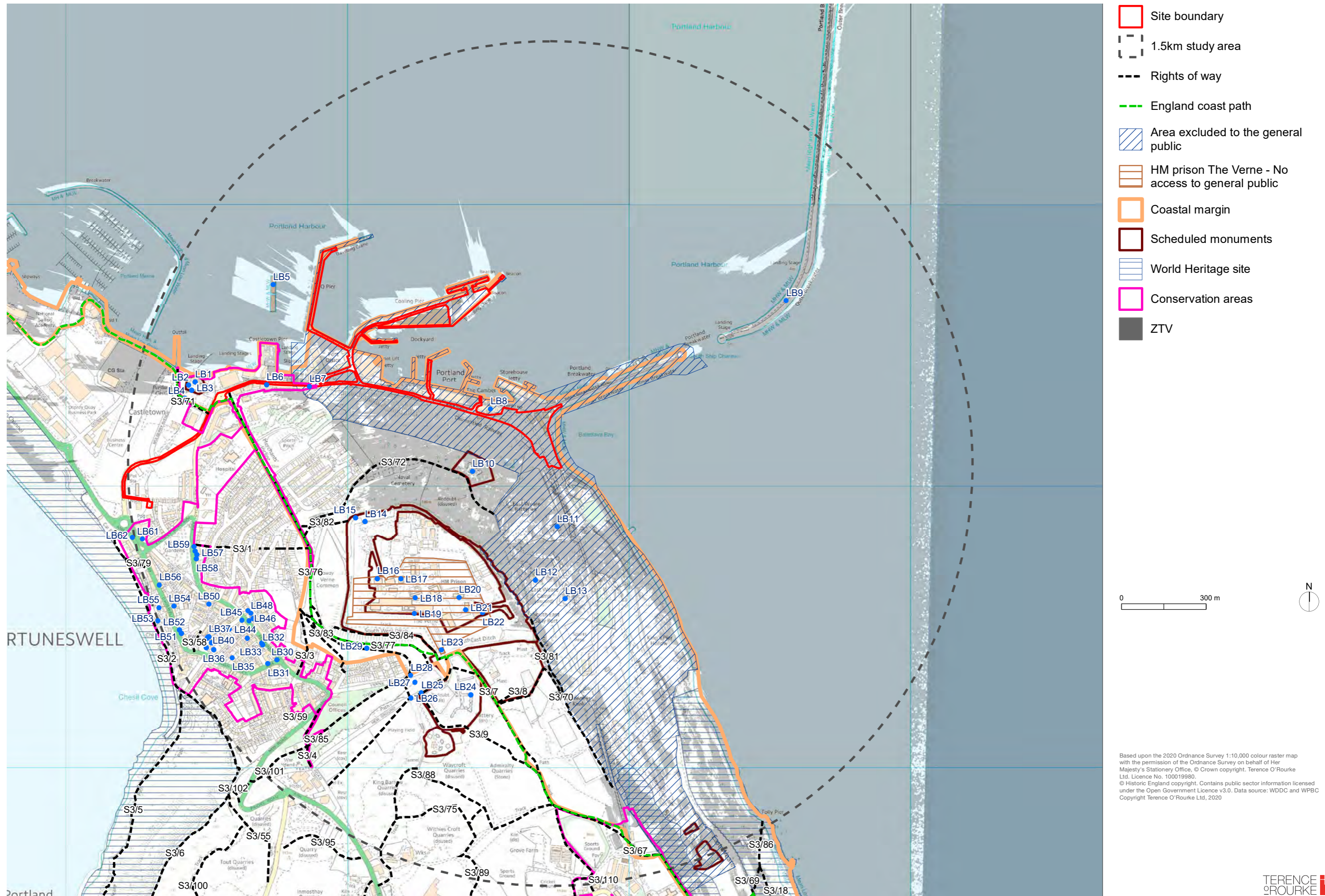


Figure 9.45 Photomontage of  
 viewpoint 12 night-time

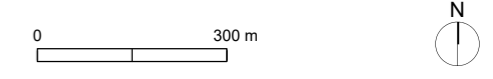


Based upon the 2020 Ordnance Survey 1:10,000 colour raster map with the permission of the Ordnance Survey on behalf of Her Majesty's Stationery Office, © Crown copyright, Terence O'Rourke Ltd. Licence No. 100019980.  
 © Historic England copyright. Contains public sector information licensed under the Open Government Licence v3.0. Data source: WDDC and WPBC  
 Copyright Terence O'Rourke Ltd, 2020

Figure 9.46 Zone of theoretical visibility (ZTV) of the building within a 1.5km study area



- Site boundary
- 1.5km study area
- Rights of way
- England coast path
- Area excluded to the general public
- HM prison The Verne - No access to general public
- Coastal margin
- Scheduled monuments
- World Heritage site
- Conservation areas
- ZTV



Based upon the 2020 Ordnance Survey 1:10,000 colour raster map with the permission of the Ordnance Survey on behalf of Her Majesty's Stationery Office, © Crown copyright, Terence O'Rourke Ltd. Licence No. 100019980.  
 © Historic England copyright. Contains public sector information licensed under the Open Government Licence v3.0. Data source: WDDC and WPBC  
 Copyright Terence O'Rourke Ltd, 2020

Figure 9.47 Zone of theoretical  
visibility (ZTV) of the stack  
within a 1.5km study area